




LOCATION PLAN - Not to scale

- KEY**
-  Proposed cycle track with right of way on foot.
 -  Proposed dedication of extra highway width.
 -  Extra highway width from land in Lancashire County Council ownership.



REVISIONS		
No.	DATE	AMENDMENT DETAILS

Lancashire
County Council

Design and Construction

PROJECT TITLE	SAINSBURYS, DEEDALE S106 HIGHWAY WORKS
DRAWING TITLE	CABINET MEMBER REPORT APPENDIX A
DRAWN BY	DD
CHECKED BY	DD
DATE	April 2015
SCALE @ A1	1:1000

PROJECT No.	HC16393
DRAWING No.	HC16393/07
SHEET No.	1 of 1

This map is reproduced from Ordnance Survey material with the permission of Ordnance Survey on behalf of the Crown. Crown Copyright. Reproduced by permission of the Controller of Her Majesty's Stationery Office. All rights reserved. OS Licence 100023201, (c) 2015